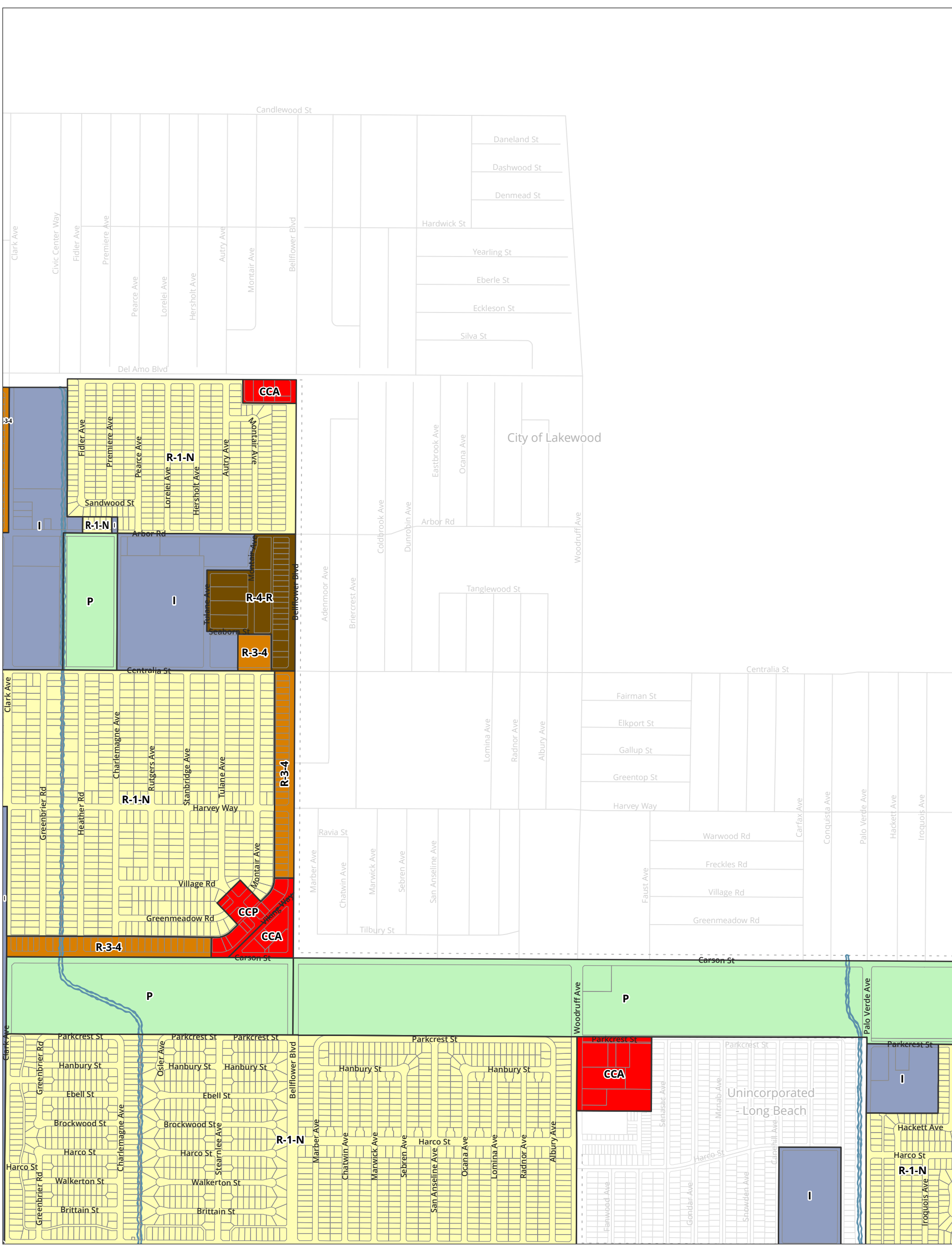


See Map Page 24

See Map Page 26



See Map Page 18

City of Long Beach Use District Map: Page 25

Zoning Districts

- Residential Zones**
- R-1-L; R-1-M; R-1-N;
 - R-1-S; R-1-T; RM
 - R-2-A; R-2-I; R-2-L;
 - R-2-N; R-2-S
 - R-3-4; R-3-S; R-3-T;
 - MFR-L
 - R-4-H; R-4-M; R-4-N;
 - R-4-R; R-4-U; RP-13;
 - RP-15; MFR-M

Commercial Zones

- CCA; CCP; CH; CHW;
- CN; CNA; CNP; C3
- CS

Mixed-Use Zones

- RMU3, RMU4
- MU 1; MU 2; MU 3
- CCN; CCR; CNR; CO;
- CT

Industrial Zones

- IG; IL; IM; IP
- NI-1; NI-2

Institutional Zone

- I

Park Zone

- P

Public Right-of-Way Zone

- PR

Planned Development

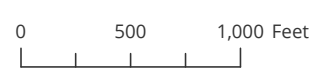
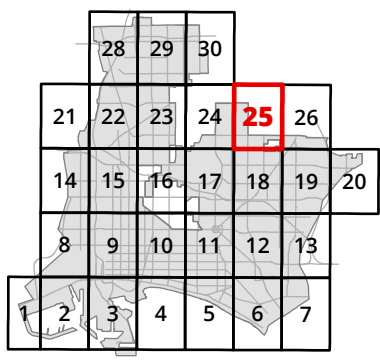
- PD

Specific Plan

- SP

Other City Layers

- Parcels
- Waterways
- City Boundary



T:\DevelopmentServices\Planning\Zoning\Updates\Zoning_Map_Book\Zoning_Map_Book_Zoning_Map_Book_2026_L1_30.aprx