

TECHNOLOGY
& INNOVATION
LONG BEACH







Disclaimer
This map of the City of Long Beach is intended for informational purposes only. While reasonable effort has been made to ensure the accuracy of the data, the City assumes no liability or damages arising from errors or omissions. This map is provided without warranty of any kind. Do not make any business decisions based on this map before validating your decision with the appropriate City office.

2020 Census Tract Owner Occupied Long Beach, CA

As of May 2022

Data Source: U.S. Census Bureau
ACSST5Y2020.S2502_data_with_overlays_2022-03-22T132937

Legend

-  2020 Census Tract
- Owner Occupied**
-  0 - 209
-  210 - 489
-  490 - 777
-  778 - 1,201
-  1,202 - 2,017